



**CONSULTATION  
REPORT: 5.1  
APPENDICES VOL. 2.1  
PEIR PART 2**

**DECARBONISATION**

**Cory Decarbonisation Project**

**PINS Reference: EN010128**

**March 2024**

## TABLE OF CONTENTS

---

Figure 1-1: Site Boundary Location Plan

Figure 1-2: Satellite Imagery of the Site Boundary Plan

Figure 1-3: Indicative Site Layout Plan

Figure 2-1: Environmental Constraints Plan - Public Rights of Way Cycle Routes and Metropolitan Open Land

Figure 2-2: Environmental Constraints Plan - Flood Zones

Figure 2-3: Environmental Constraints Plan - Statutory and Non-Statutory Ecological Designated Sites

Figure 2-4: Environmental Constraints Plan - Heritage Features

Figure 3-1: Alternative Development Area Options for the Carbon Capture Facility

Figure 3-2: Alternative Development Area Options for the Proposed Jetty

Figure 5-1: Air Quality Baseline

Figure 5-2: Construction Phase Study Area

Figure 5-3: Operational Phase Study Area

Figure 5-4: NO<sub>2</sub> Annual Baseline PC

Figure 5-5: NO<sub>2</sub> Annual Carbon Capture PC

Figure 5-6: NO<sub>2</sub> Annual Impact

Figure 5-7: NO<sub>2</sub> 1 Hour Impact

Figure 5-8: SO<sub>2</sub> 15 Minute Impact

Figure 5-9: SO<sub>2</sub> 1 Hour Impact

Figure 5-10: SO<sub>2</sub> 24 Hour Impact

Figure 5-11: Nitrosamine-2 Annual Impact

Figure 5-12: Nitramine-2 Annual Impact

Figure 5-13: Aldehyde Annual Impact

Figure 6-1: Noise Survey Monitoring Locations

Figure 6-2: Construction Noise - Sensitive Receptors

Figure 7-1: Terrestrial Biodiversity Study Areas

Figure 7-2: Internationally Important Statutory Designated Sites

Figure 7-3: Nationally Important Statutory Designated Sites





Figure 7-4: Other Statutory Designated Sites / Non-statutory Designated Sites

Figure 7-5: Habitats of Principal Importance

Figure 7-6: Site UKHab Survey Map

Figure 7-7: Environmental Mitigation Opportunity Areas

Figure 8-1: Marine Biodiversity Study Areas

Figure 8-2: Trawl Sample Locations and Survey Area

Figure 8-3: Intertidal and Subtidal Sample Locations and Survey Area

Figure 9-1: Historic Environment Study Area

Figure 9-2: Historic Environment Features Map

Figure 10-1: Tree Constraints Plan

Figure 10-2: Townscape and Visual Site Context

Figure 10-3: Visual Assessment Plan

Figure 11-1: Surface Water Features

Figure 11-2: Water Environment Study Area

Figure 12-1: The Closest Marine Projections Data Point to the Proposed Scheme

Figure 14-1: Population, Health and Land Use Study Areas

Figure 14-2: Terrestrial Businesses

Figure 14-3: Public Rights of Way and Areas for Recreation

Figure 15-1: Socio-economics Study Areas

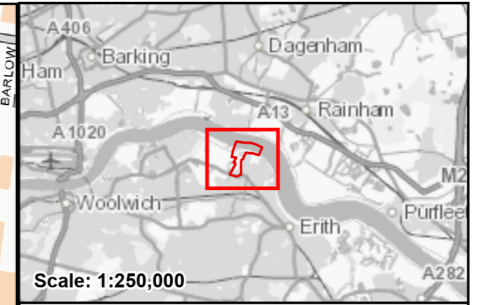
Figure 17-1: Ground Conditions and Soils Study Areas

Figure 17-2: Previous Ground Investigations

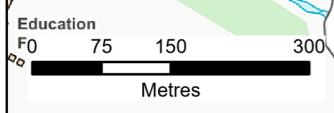
Figure 18-1: Traffic Survey Locations

Figure 18-2: Landside Transport Study Area

Figure 19-1: Marine Navigation Study Area with Key Navigational Features



**Legend**  
 [Red outline] Site Boundary (inc. built development and adjoining Mitigation Area)



CONTAINS OS DATA © CROWN COPYRIGHT [AND DATABASE RIGHT] [2023].

P00	KD	JF	SH	12/10/2023
-----	----	----	----	------------

FIRST DRAFT ISSUE

REVISION	DRAWN	CHECKED	APPROVED	DATE
----------	-------	---------	----------	------



PROJECT TITLE:  
**CORY DECARBONISATION PROJECT**

DRAWING TITLE:  
 FIGURE 1-1:  
 SITE BOUNDARY LOCATION PLAN

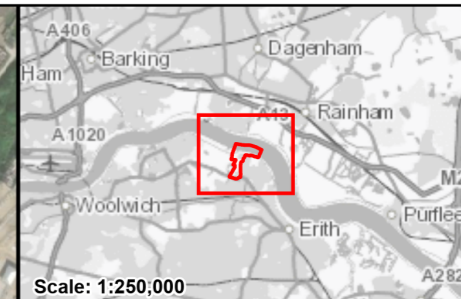
CONFIDENTIALITY: PUBLIC

DRAWN: KD	CHECKED: JF	APPROVED: SH	AUTHORISED: JW
--------------	----------------	-----------------	-------------------

SCALE @ A3 SIZE: 1:7,500	DATE: 12/10/2023	REVISION: P00
-----------------------------	---------------------	------------------

DRAWING NUMBER:  
 70090329-WSP-00-XX-RP-EP-0101-P01-S0





**Legend**

- Site Boundary (inc. built development and adjoining Mitigation Area)
- Local Authority Boundary
- Local Nature Reserve

CONTAINS OS DATA © CROWN COPYRIGHT [AND DATABASE RIGHT] [2023].

P00	KD	JF	SH	12/10/2023
-----	----	----	----	------------

FIRST DRAFT ISSUE

REVISION	DRAWN	CHECKED	APPROVED	DATE
----------	-------	---------	----------	------



**PROJECT TITLE:**  
CORY DECARBONISATION PROJECT

**DRAWING TITLE:**  
FIGURE 1-2:  
SATELLITE IMAGERY OF THE  
SITE BOUNDARY PLAN

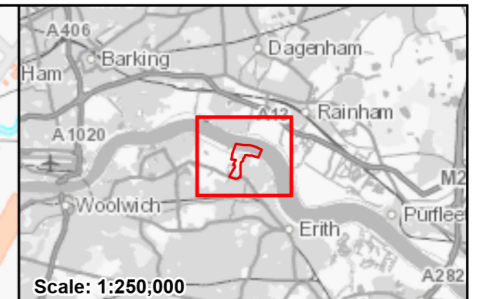
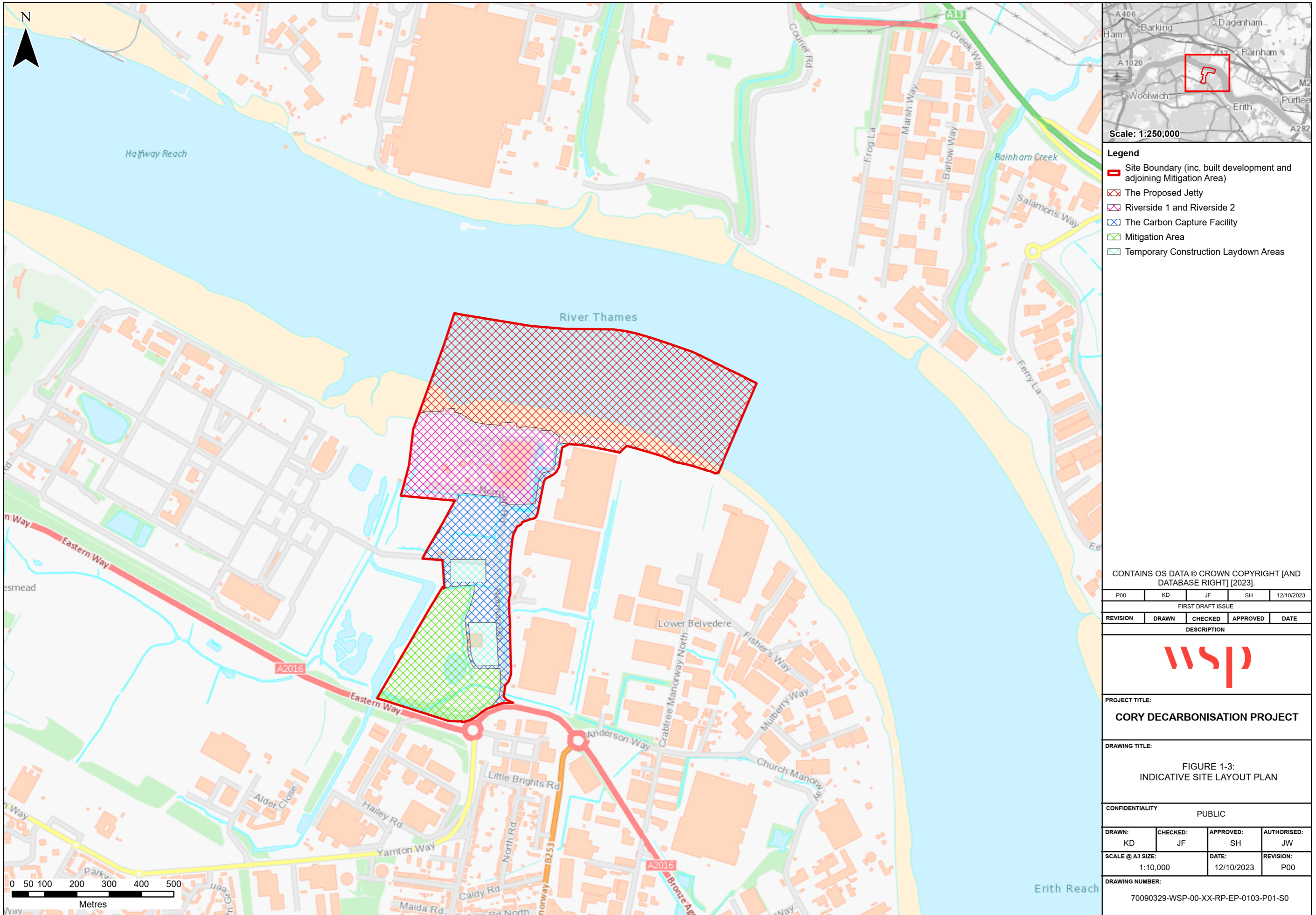
**CONFIDENTIALITY:** PUBLIC

<b>DRAWN:</b> KD	<b>CHECKED:</b> JF	<b>APPROVED:</b> SH	<b>AUTHORISED:</b> JW
---------------------	-----------------------	------------------------	--------------------------

<b>SCALE @ A3 SIZE:</b> 1:10,000	<b>DATE:</b> 12/10/2023	<b>REVISION:</b> P00
-------------------------------------	----------------------------	-------------------------

**DRAWING NUMBER:**  
70090329-WSP-00-XX-RP-EP-0102-P01-S0





- Legend**
- Site Boundary (inc. built development and adjoining Mitigation Area)
  - The Proposed Jetty
  - Riverside 1 and Riverside 2
  - The Carbon Capture Facility
  - Mitigation Area
  - Temporary Construction Laydown Areas

CONTAINS OS DATA © CROWN COPYRIGHT [AND DATABASE RIGHT] [2023].

P00	KD	JF	SH	12/10/2023
-----	----	----	----	------------

FIRST DRAFT ISSUE

REVISION	DRAWN	CHECKED	APPROVED	DATE
----------	-------	---------	----------	------



PROJECT TITLE:  
**CORY DECARBONISATION PROJECT**

DRAWING TITLE:  
**FIGURE 1-3:  
INDICATIVE SITE LAYOUT PLAN**

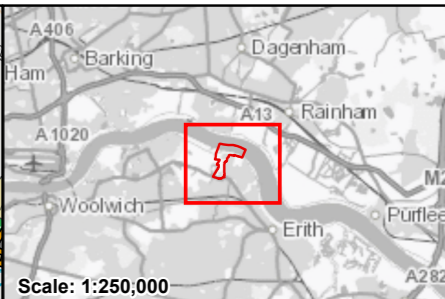
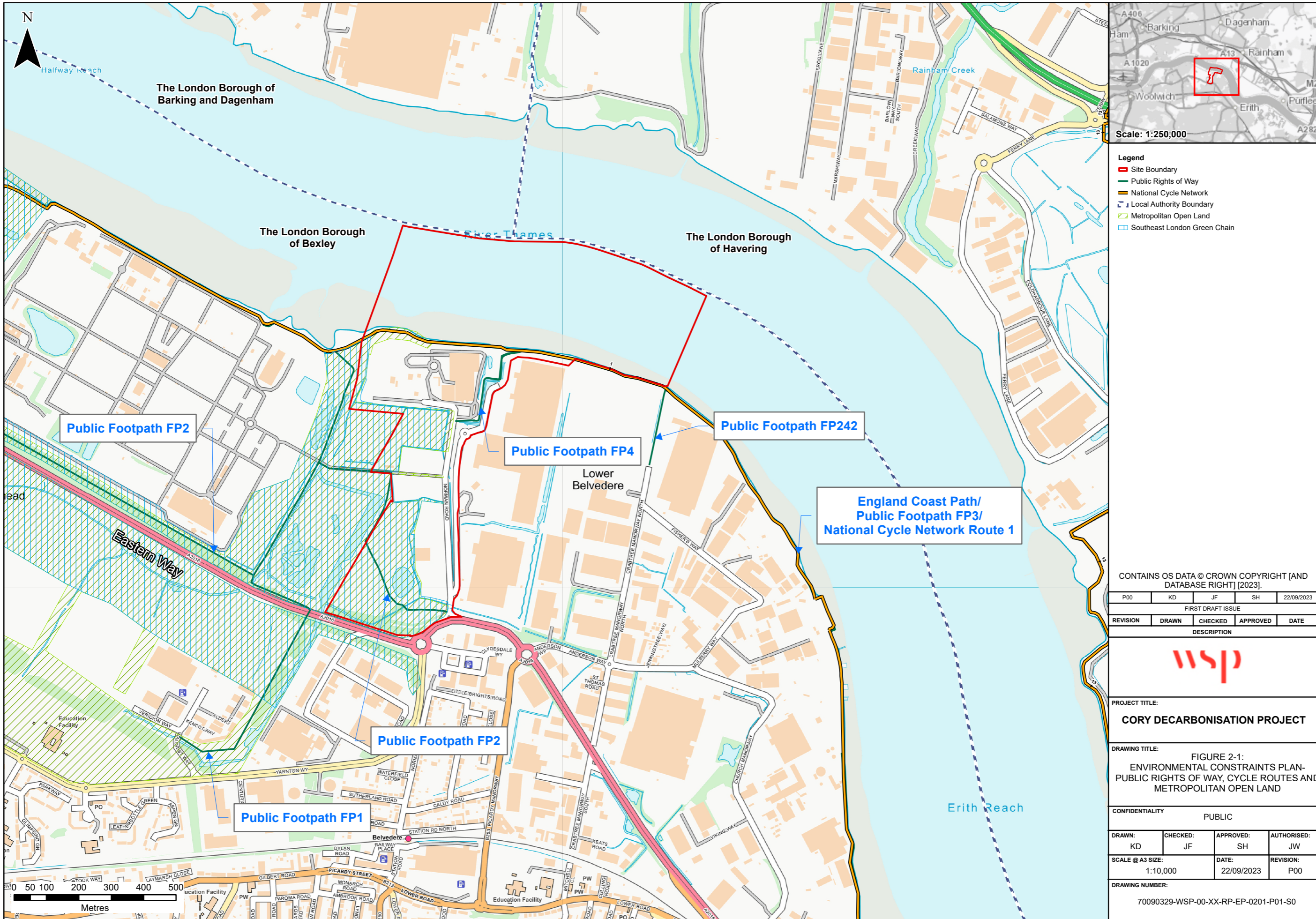
CONFIDENTIALITY: PUBLIC

DRAWN: KD	CHECKED: JF	APPROVED: SH	AUTHORISED: JW
--------------	----------------	-----------------	-------------------

SCALE @ A3 SIZE: 1:10,000	DATE: 12/10/2023	REVISION: P00
------------------------------	---------------------	------------------

DRAWING NUMBER:  
70090329-WSP-00-XX-RP-EP-0103-P01-S0





- Scale: 1:250,000
- Legend**
- ▬ Site Boundary
  - ▬ Public Rights of Way
  - ▬ National Cycle Network
  - ▬ Local Authority Boundary
  - ▭ Metropolitan Open Land
  - ▭ Southeast London Green Chain

CONTAINS OS DATA © CROWN COPYRIGHT [AND DATABASE RIGHT] [2023].

P00	KD	JF	SH	22/09/2023
-----	----	----	----	------------

REVISION	DRAWN	CHECKED	APPROVED	DATE
DESCRIPTION				



PROJECT TITLE:  
**CORY DECARBONISATION PROJECT**

DRAWING TITLE:  
**FIGURE 2-1:  
ENVIRONMENTAL CONSTRAINTS PLAN-  
PUBLIC RIGHTS OF WAY, CYCLE ROUTES AND  
METROPOLITAN OPEN LAND**

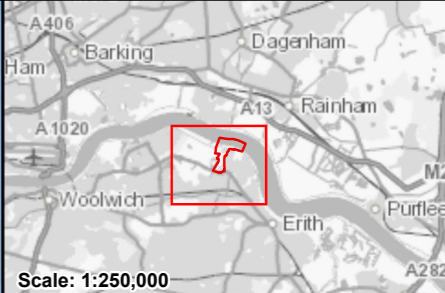
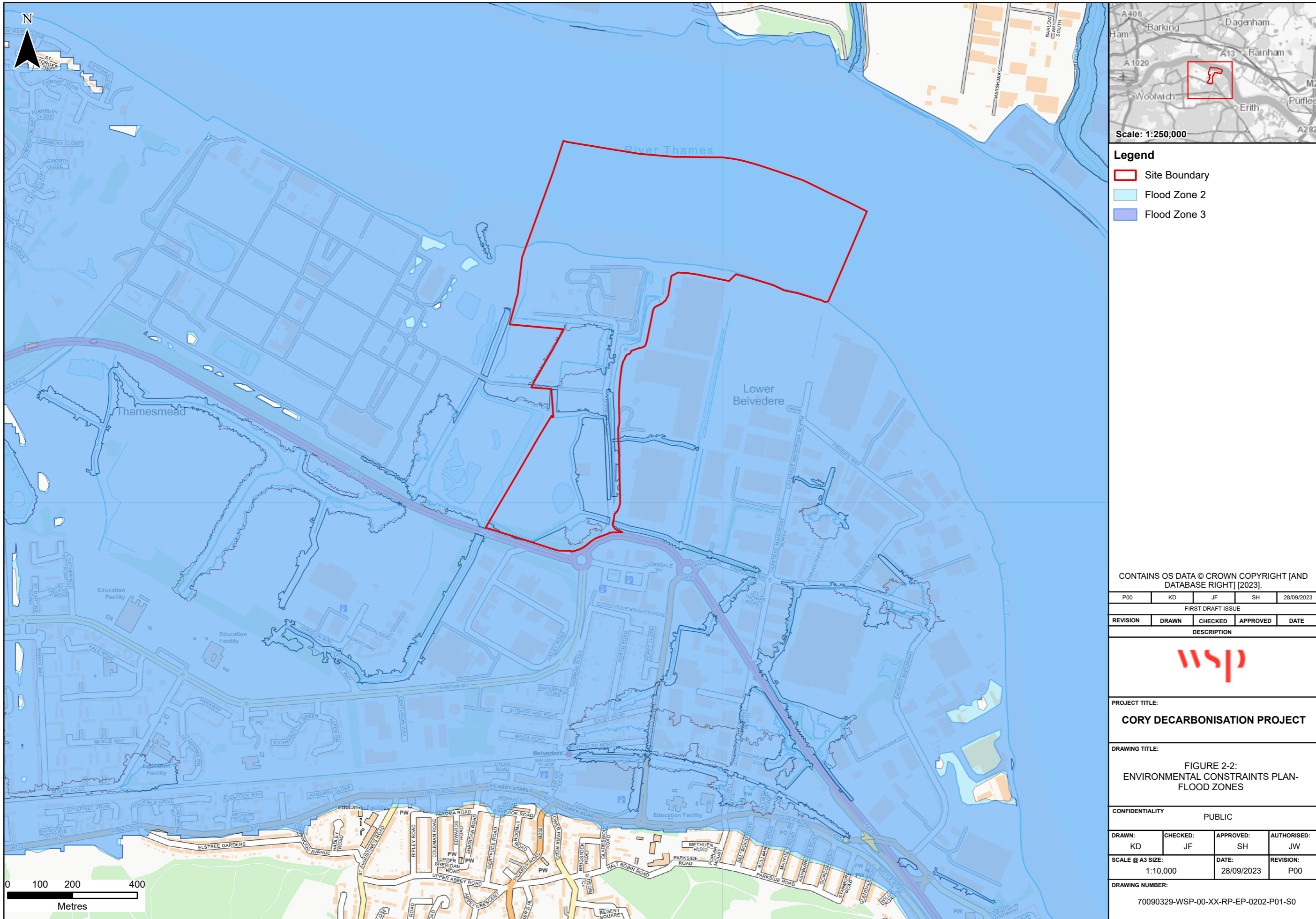
CONFIDENTIALITY: PUBLIC

DRAWN: KD	CHECKED: JF	APPROVED: SH	AUTHORISED: JW
--------------	----------------	-----------------	-------------------

SCALE @ A3 SIZE: 1:10,000	DATE: 22/09/2023	REVISION: P00
------------------------------	---------------------	------------------

DRAWING NUMBER:  
70090329-WSP-00-XX-RP-EP-0201-P01-S0





Scale: 1:250,000

**Legend**

- Site Boundary
- Flood Zone 2
- Flood Zone 3

CONTAINS OS DATA © CROWN COPYRIGHT [AND DATABASE RIGHT] [2023].

P00	KD	JF	SH	28/09/2023
-----	----	----	----	------------

REVISION	DRAWN	CHECKED	APPROVED	DATE
----------	-------	---------	----------	------



PROJECT TITLE:  
**CORY DECARBONISATION PROJECT**

DRAWING TITLE:  
**FIGURE 2-2:  
ENVIRONMENTAL CONSTRAINTS PLAN-  
FLOOD ZONES**

CONFIDENTIALITY: PUBLIC

DRAWN: KD	CHECKED: JF	APPROVED: SH	AUTHORISED: JW
--------------	----------------	-----------------	-------------------

SCALE @ A3 SIZE: 1:10,000	DATE: 28/09/2023	REVISION: P00
------------------------------	---------------------	------------------

DRAWING NUMBER:  
70090329-WSP-00-XX-RP-EP-0202-P01-S0

